

Title: Primary Schools Designated Areas
Central and East Reading

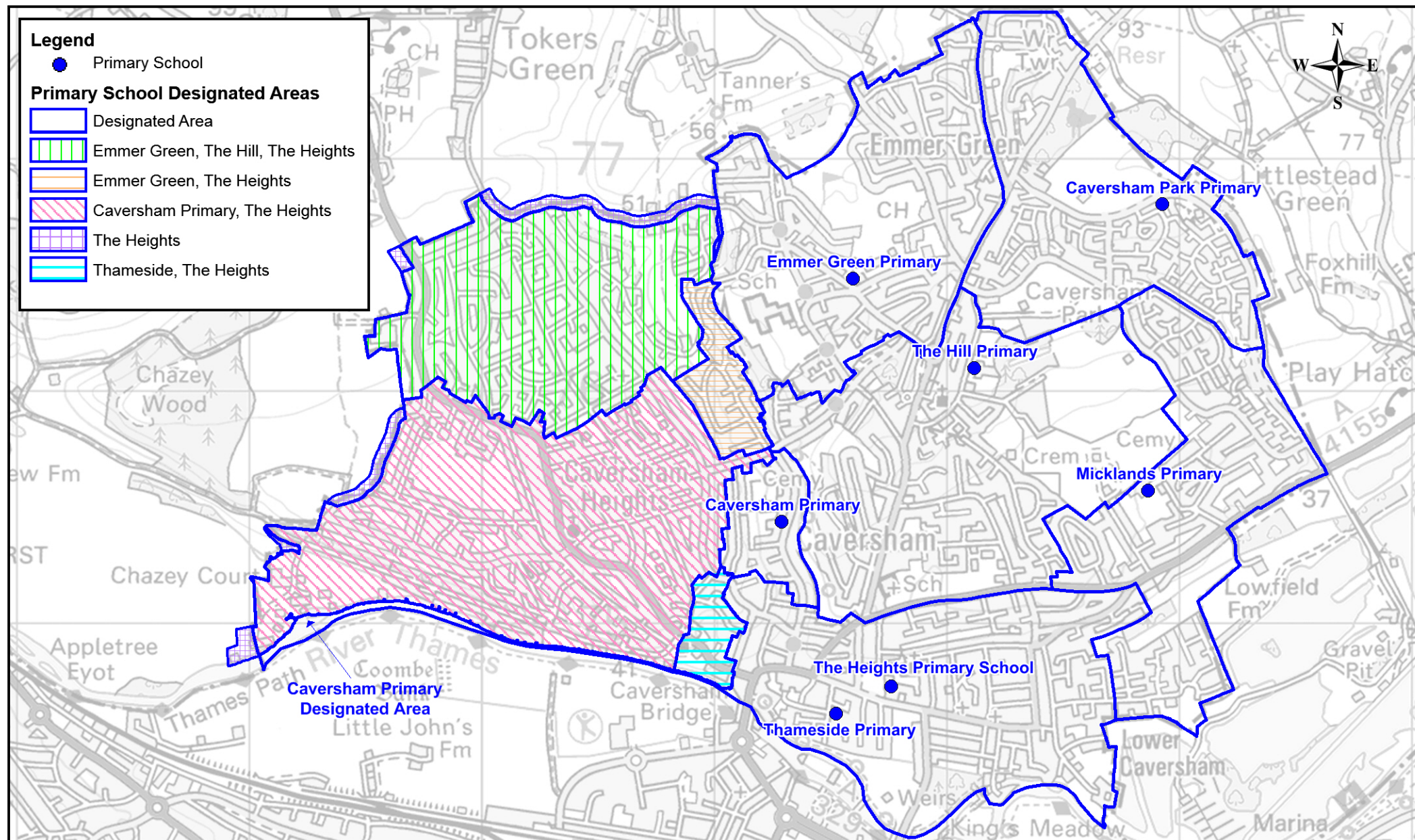
Drg.No.: GIS00015

Date: 09/08/2018 Scale at A4: 1:18500

Produced by GIS & Mapping Services

Ref:7223 - G:\Mapinfo\Data\Client datasets\Education & Community\School Admissions\updated primary schools\designated areas maps





Title: **Primary Schools Designated Areas**
North Reading

Drg.No.: GIS00012

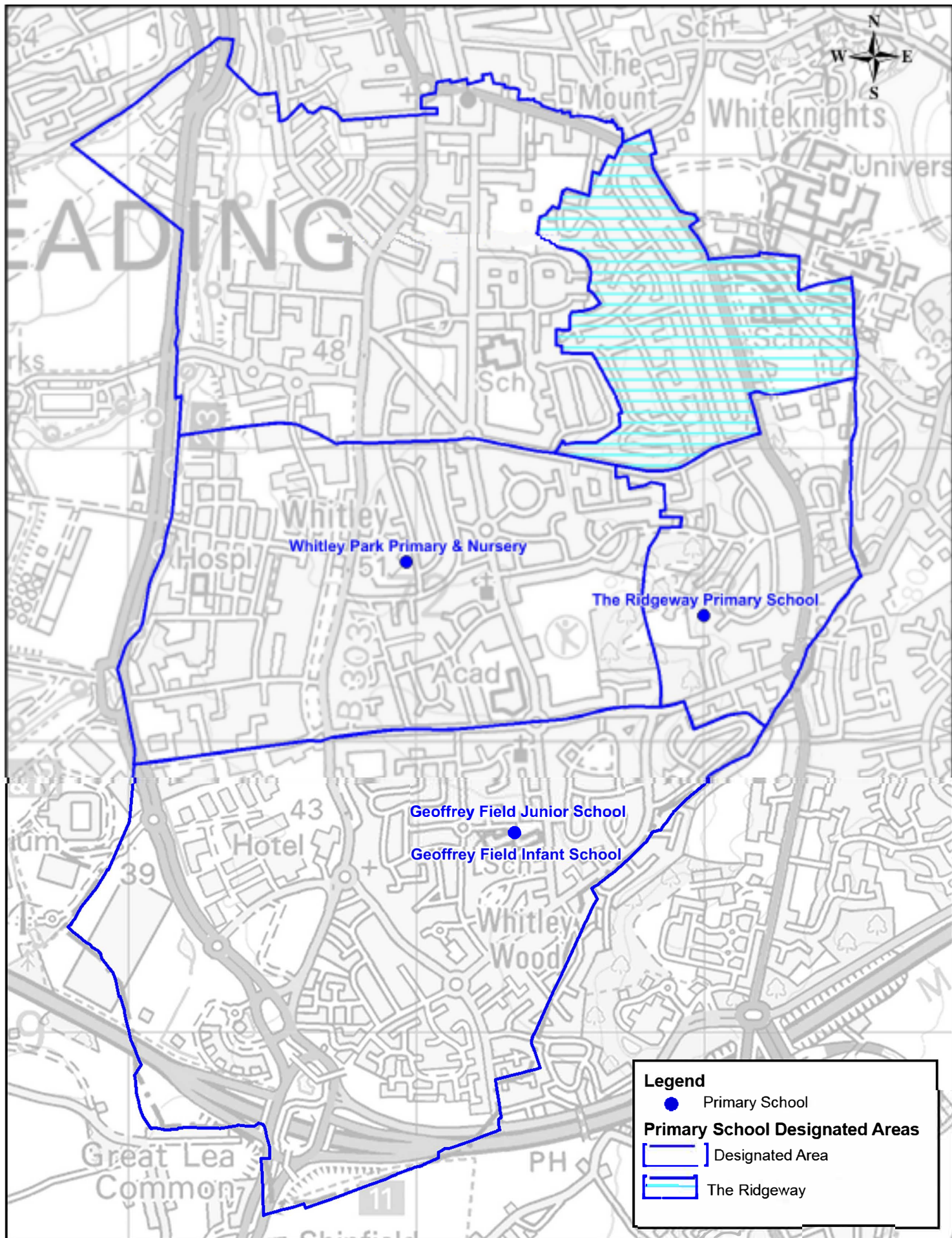
Date: 09/08/2018

Scale at A4: 1:22000

Produced by GIS & Mapping Services

Ref: 7223\G:\Mapinfo\Data\Client datasets\Education & Community\School Admissions\updated primary schools\designated areas maps





Title: **Primary Schools Designated Areas**
South Reading

Drg.No.: GIS00013

Produced by GIS & Mapping Services

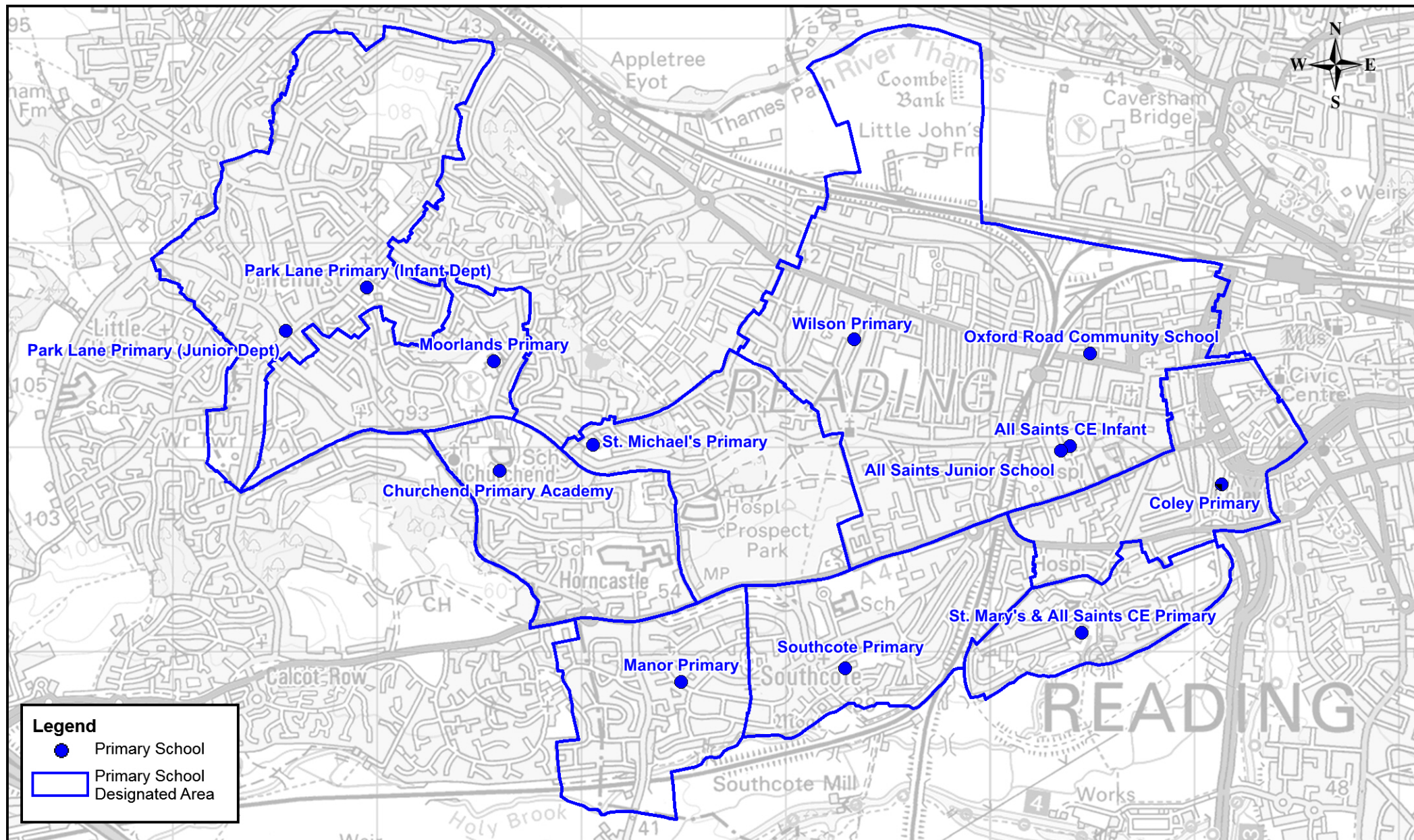
Date: 09/08/2018

Scale at A4: 1:18000

Ref: G:\MIND\CD\Edu & Commu\School Admissions\updated primary\designated



Reading
Borough Council
Working better with you



Title: **Primary Schools Designated Areas**
West Reading

Drg.No.: GIS00014

Date: 09/08/2018 Scale at A4: 1:25000

Produced by GIS & Mapping Services

Ref:7223 - G:\Mapinfo\Data\Client datasets\Education & Community\School Admissions\updated primary schools\designated areas maps

